



29 - 30 Sept 2015

Copenhagen

The **EGNOS** 
Service Provision
workshop

EGNOS in land application domain

EGNOS for road milestones inventory

Sept 2015



- The Project
- Positioning Requirements
- Options
- Costs
- Conclusions

Group specialised in **GeoInformation**



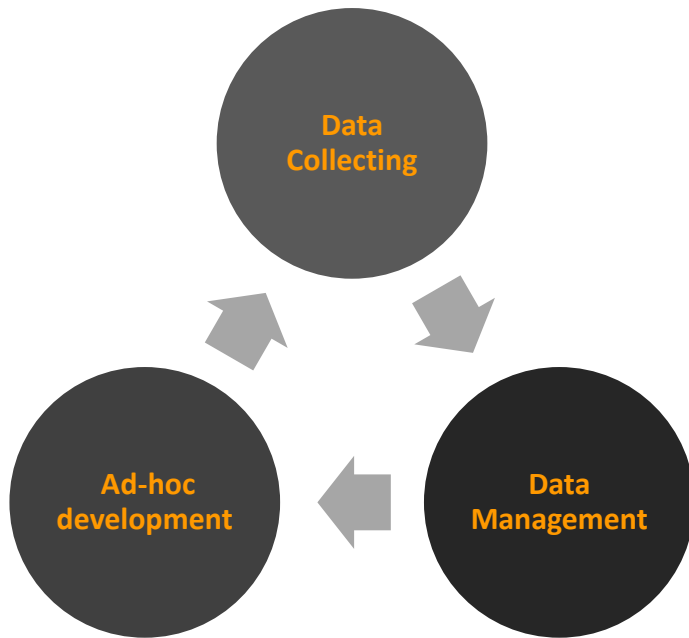
We help to improve the
business **process** related
with **land** management



Public and **Private** industry oriented

17 years of experience

Products and services
related to the entire
cycle of cartographic
data





**Locating & Positioning Milestones
for the National Ministry of Traffic**

- **Targets**
 - Collecting Milestones
 - Integration
 - Consultancy




Positioning Requirements

- 120.000 kilometers
- All types of roads
- Limited Budget
- Limited schedule
- 5 meter accuracy



Positioning Options - Mobile Mapping





Medida

Medir objeto en Panorama

Tipo: Point Distancia Línea Área


Medida:

Distance XYZ: 7.659 0.000

Distance XY: 2.080 0.000


Distance Z: 7.372 0.000

Utilizar nube de puntos



Positioning Options - GNSS

		Code	Phase
Absolute	Real-time	Navigation 5m-25m	n / a
	Post-processing	n / a	n / a
Differential	Real-time	DGPS Wide area (1) 1 - 5m DGPS (2) <1m	RTK 10 mm ± 1.5 ppm (3)
	Post-processing	DGPS <1m	<5mm ± 1 ppm (3)



Equipment and GNSS Position Method (Kinematic)

Item	GPS/GLONAS	GPS+EGNOS	DGPS (Rt)
Description	GNSS receiver and navigation solution	GPS receiver with EGNOS	GPS / GLONASS receiver and pseudorange corrections generated by differential reference station
Accuracy	5-25 meters	2-5 meters	Submeter
Solution	Real time	Real time	Real time
Correction	None	EGNOS	Reference station equipped with GPRS
Receiver Cost	200 €	1 200 €	4 000 €
Item	DGPS (PP)	Carrier phase L1/L2	RTK
Description	GPS / GLONASS receiver and pseudorange corrections generated by differential reference station	GPS/GLONASS receiver and carrier phase L1/L2 post-processed	GPS/GLONASS receiver and real-time corrections to carrier phase L1/L2
Accuracy	Decimeter	centimeter	Centimeter
Solution	Post-processed	Post-processed	Real time
Correction	Processing reference station and rover	Processing reference station and rover	Reference station equipped with GPRS
Receiver Cost	3 000 €	6 000 €	7 000 €


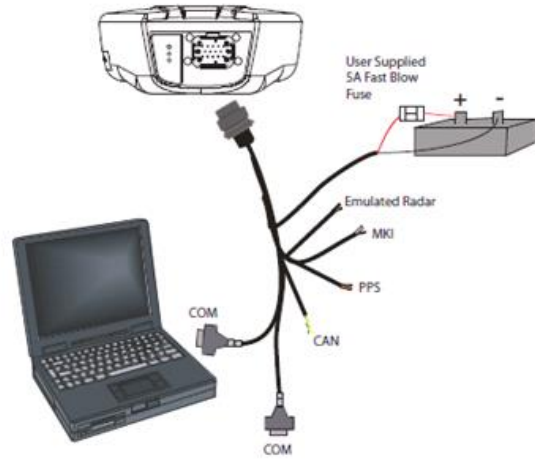
(*) EGNOS was the most suitable option for this project

Positioning Costs

Item	GPS/GLONAS	GPS+EGNOS	DGPS (Rt)
Points Positioned per Day	253 points / day	253 points / day	253 points / day
Points Postprocessed per Day	N/A	N/A	N/A
Cost of Field Work per Day	165 € / day	165 € / day	165 € / day
Cost of Field Staff	150 € / day	150 € / day	210 € / day
Cost of Office Staff	N/A	N/A	N/A
Total Cost per 100 points positioned	125 € / 100 points	125 € / 100 points	148 € / 100 points
Item	DGPS (PP)	Phase L1/L2	RTK
Points Positioned per Day	253 points / day	160 points / day	160 points / day
Points Postprocessed per Day	400 points / day	160 points / day	N/A
Cost of Field Work per Day	165 € / day	165 € / day	165 € / day
Cost of Field Staff per day	210 € / day	210 € / day	210 € / day
Cost of Office Staff per day	300 € / day	300 € / day	N/A
Total Cost per 100 points positioned	223€ / 100 points	422 € / 100 points	234 € / 100 points

(*) EGNOS was the most suitable option for this project

System Used



- **Most Suitable Option**
 - EGNOS
- **Positioning accuracy**
 - 2 meters precision in most situations
- **European Global Coverage**
 - GPRS signal or data not needed
- **Simple Equipment**
 - Low cost system, no accessories, one receiver
- **Real-time Solution**
 - No post-processing
- **Continuous Service**
 - Stable and 24x7





Muchas Gracias

Alejandro Guinea de Salas

alejandro.guinea@geograma.com

www.geograma.com