

“First EGNOS implementation in a commercial rail line: Pinerolo-Sangone”

Massimiliano Ciaffi
ERSAT PROGRAM MANAGER

Rome, 25th September 2019

Status of railway infrastructure & evolution

Total network: 16.700 km

~ 1.000 km

High Speed

~ 2.900 km

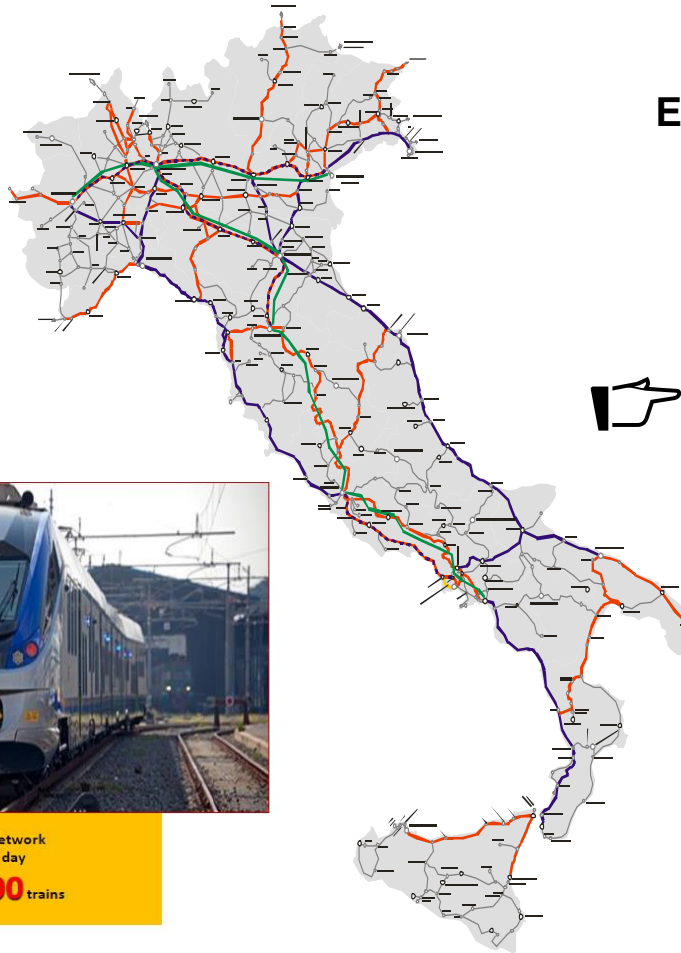
Basic performance

~ 3.900 km

Medium performance

~ 8.900 km

Regional, Local



ERTMS Acceleration Plan

Deploy the ERTMS on the entire Italian railway infrastructure and trains



**first ERTMS
deployment on
Regional lines**

Decommissioning of
legacy systems as
requested by EC

New
priority

Italian Network
Passengers per day

+2 million by train

Italian Network
Every day

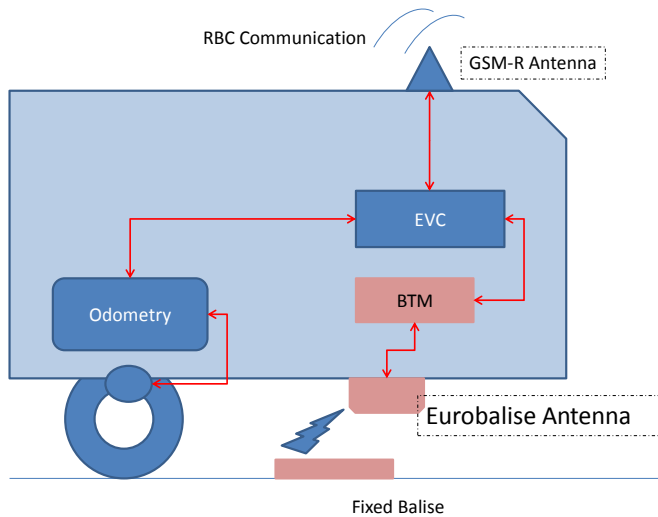
+8.500 trains

ERSAT Program: ERTMS + SATELLITE

- Conceived in 2012 to enhance the **ERTMS standard**
 - Contribution to the **Game Changer** innovation
 - Satellite positioning
 - Bearer-independent telecoms
- 2 of the 4 Game Changers included in the ERSAT Program
- Comprehensive plan to validate, certify, standardize and upgrade the new technologies in a stepped manner with milestones to activate the operational service
 - Involvement of the **rail & satellite community**
 - Expectations that EGNOS be a **Service o ERTMS** with support from EC, GSA, ESA and ESSP


Game Changing

ETCS

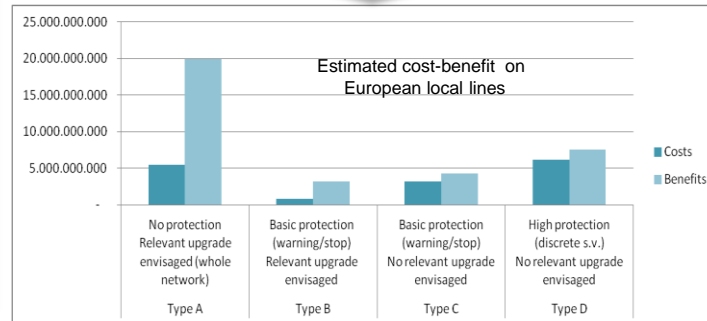


AS-IS

EGNSS



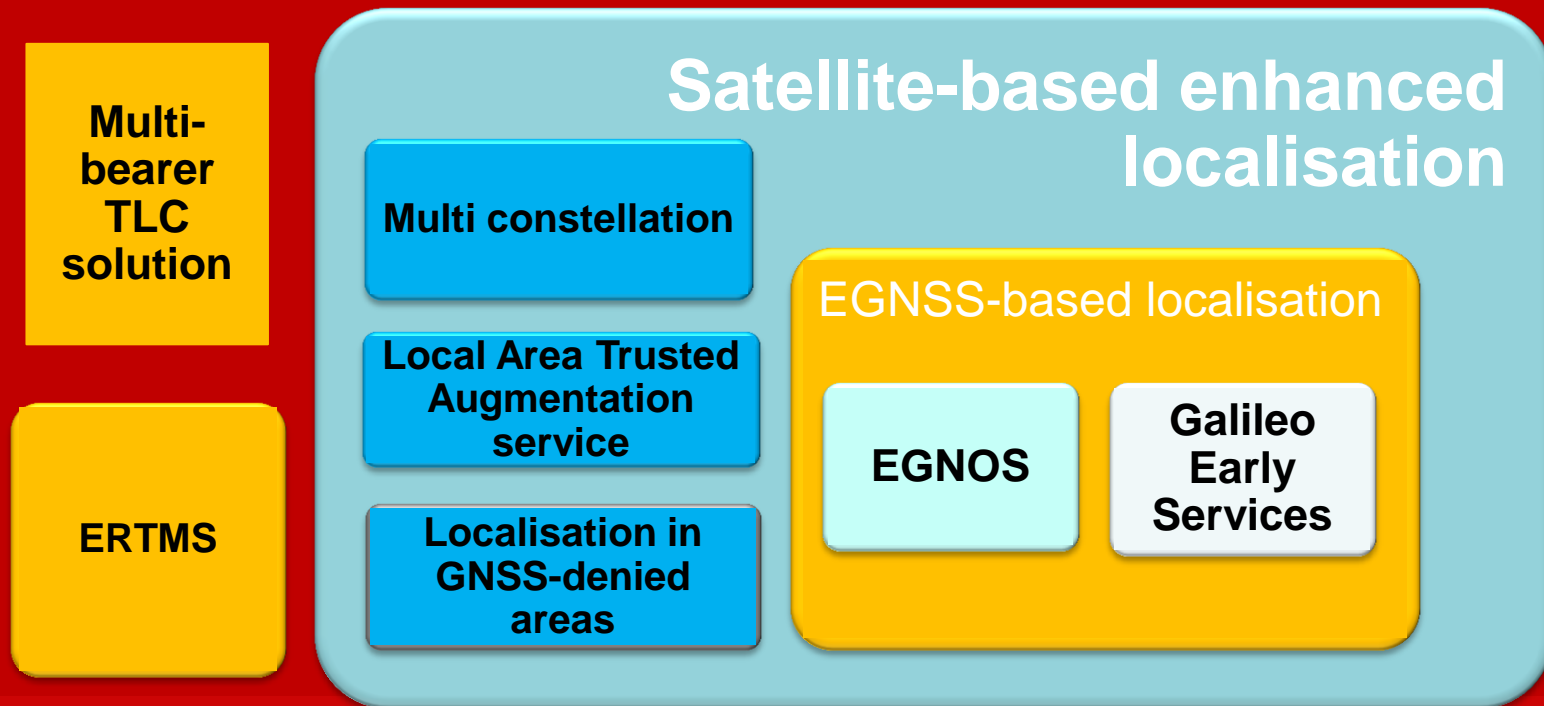
TO-BE



Ref: CBA Grail-2, Bocconi University

ERSAT

Enhanced Railway Signalling Application



Sardinia Test Bed



Double-Track

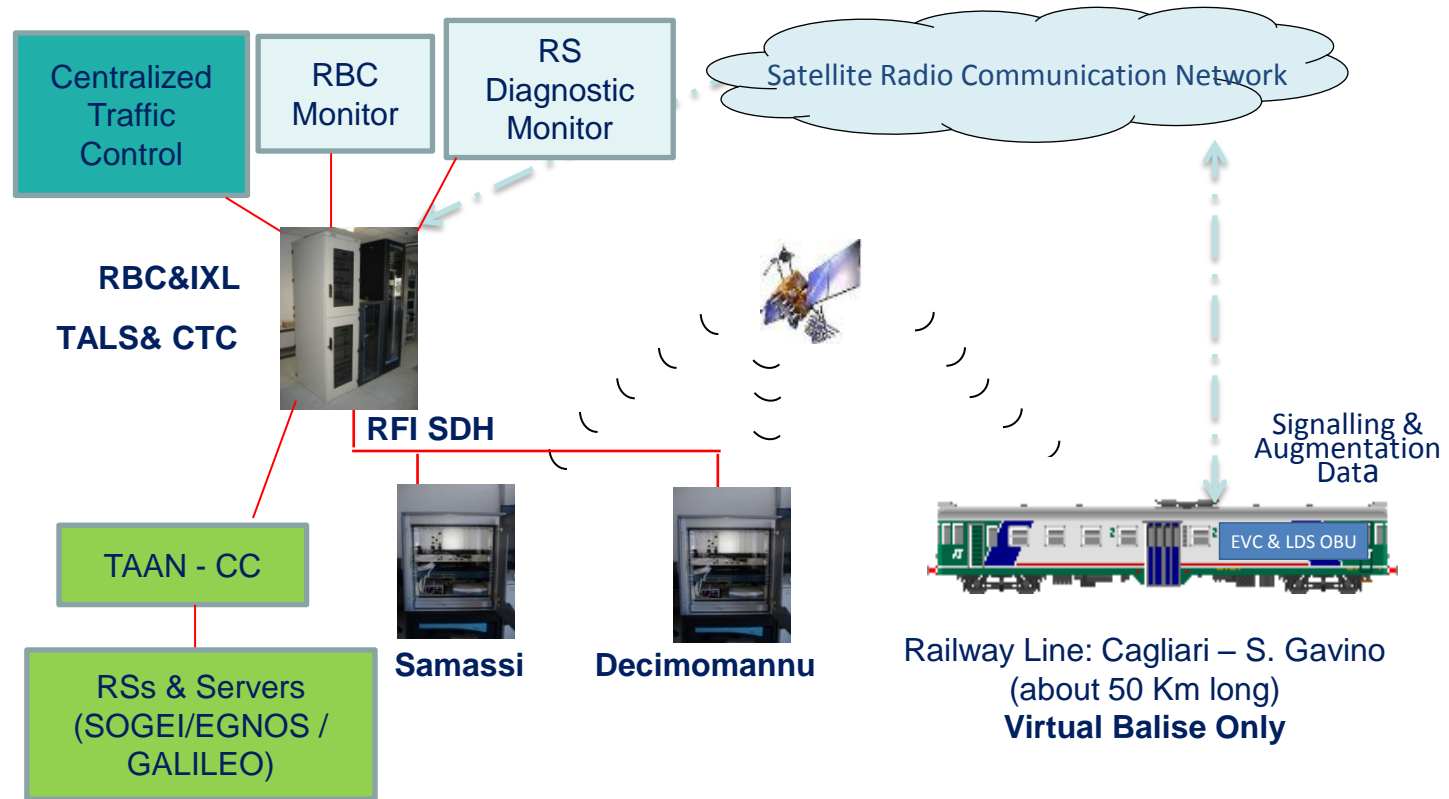
Trackside Subsystem:

- 50 Km with 2 Local Reference Stations
 - Samassi
 - Decimomannu
- 1 Radio Block Centre (RBC)
- 1 TALS (Track Augmentation LDS Server)
- EGNOS
- Public Augmentation Network SOGEI GRDNet (GNSS R&D Network): RTK/NRTK technology

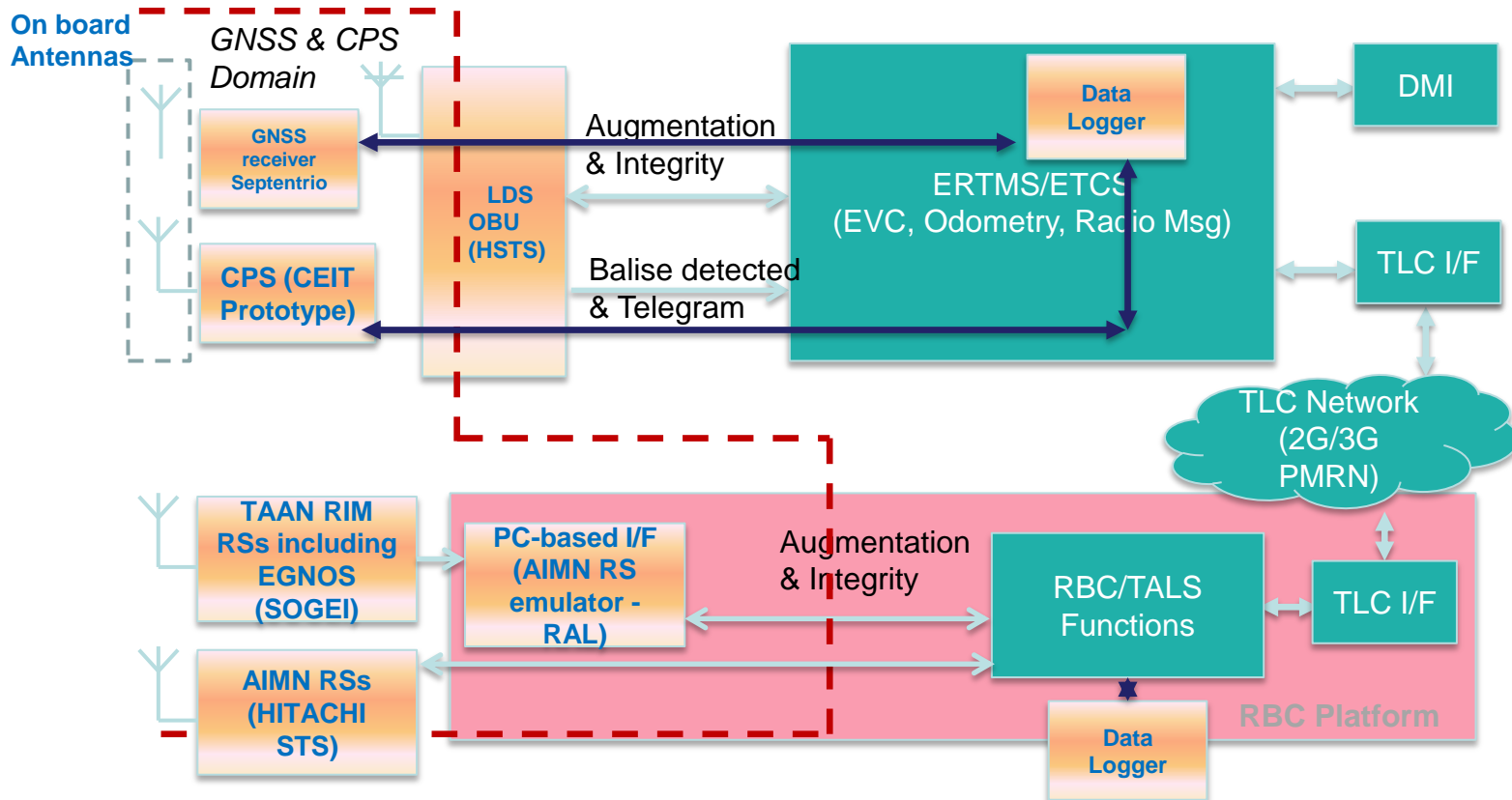
Onboard Subsystem:

- Rolling Stock AIn668 3114, equipped with an ERTMS platform
- LDS OnBoard Unit (LDS OBU)
- GPS RTK receiver for the ground truth definition
- Mobile Terminals, via the GSM / 3G public radio network or the satellite network
- Data Logger

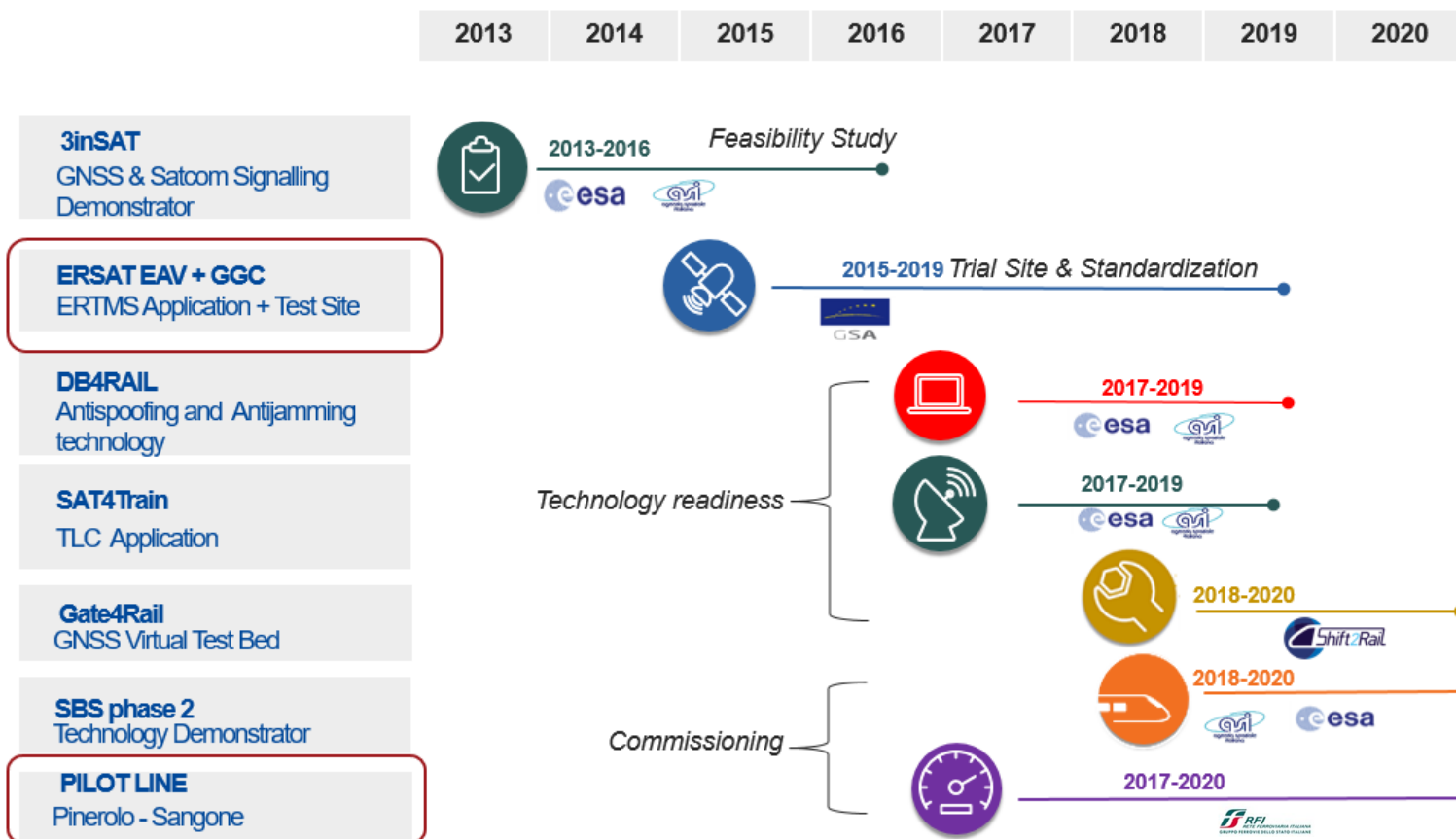
Trial Site Architecture and Configuration for Demonstration



ERSAT EAV INTEGRATION WITH ERTMS



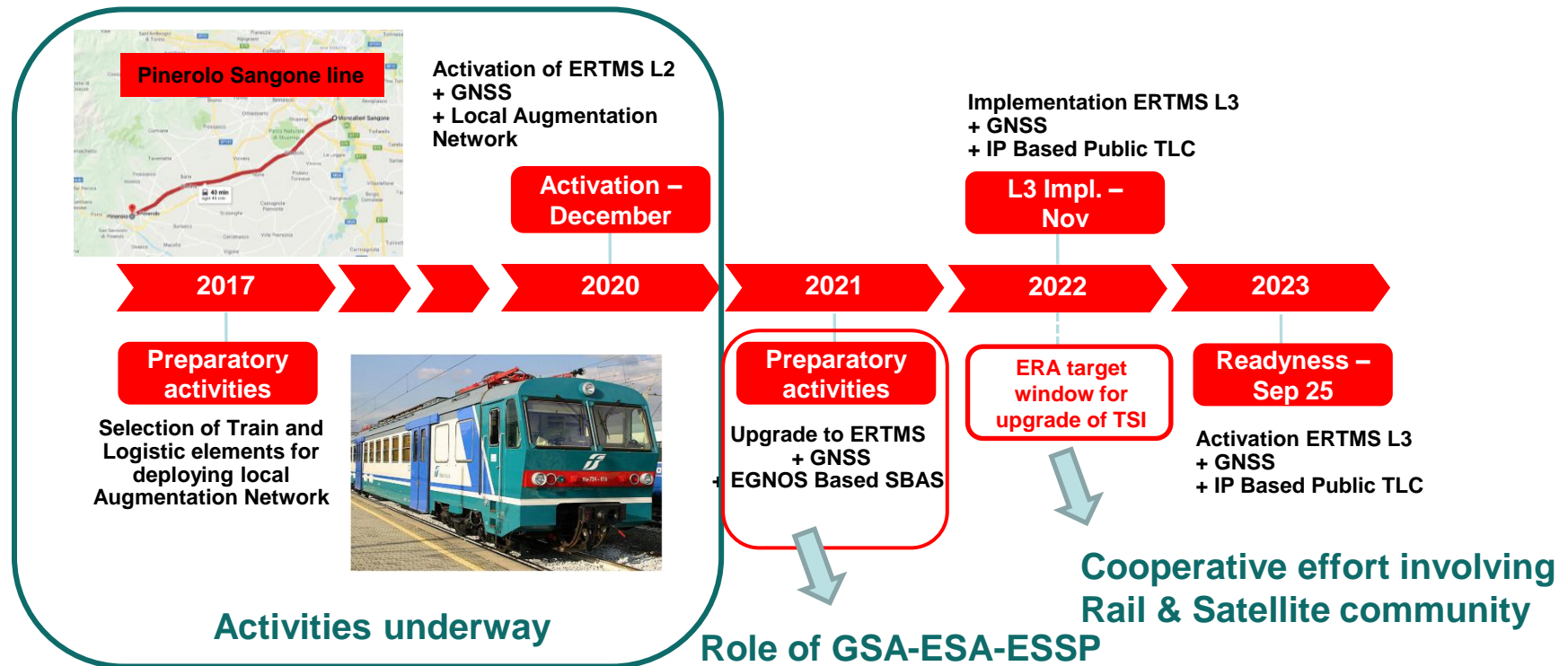
ERSAT PROGRAM



Rome, 25th September 2019
Satellite Application for Rail Massimiliano Ciaffi

Roadmap to certification & operational activation

ERTMS L2 baseline 3



Satellite asset to comply with ERTMS certification process

Certification Process agreed with ERA

1. Trackside CCS and On Board Unit must be implemented according to the ERTMS Baseline 3 R2 standard and subject to certification. Regarding TRK ETCS, by not exporting application conditions that affect interoperability to the OBU, the certification will be performed by a NOBO
2. The certification of the new on-board and trackside functions that include the introduction of GNSS and the train integrity function will be carried out by a DeBO

All the products and functions of GNSS (including the Augmentation Network), which are added to the provisions of point 1, will be used only for the purpose of improving odometry and is aiming at positioning the train in the railway segment by virtual balise and they are not impeding the line interoperability



Satellite and Vehicle Authorization, trackside CCS APIS

The ETCS OBU implements all the standard functions. Can be tested and certified as 100% compliant with STI and subsets.

The satnav, route map, VB functions are add-on modules that do not impact or modify the standard functions of ETCS.

The “only” effect of VB is that position is more accurate (odo errors are accumulated over a shorter distance from LRBG)

Therefore Vehicle can be authorized without derogations/conditions.

The real question concerns the trackside: how the increased accuracy is used in the design of the ERTMS trackside subsystem:

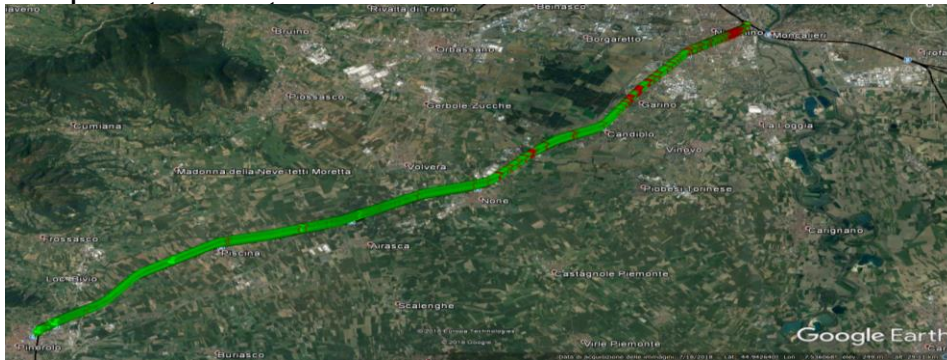
- Can a train without those modules run on the line “safely with acceptable performance” ?

If the answer is yes, then the MoU clauses are respected, the trackside signalling subsystem is compatible with any B3 equipped train, therefore can be authorized without derogations.

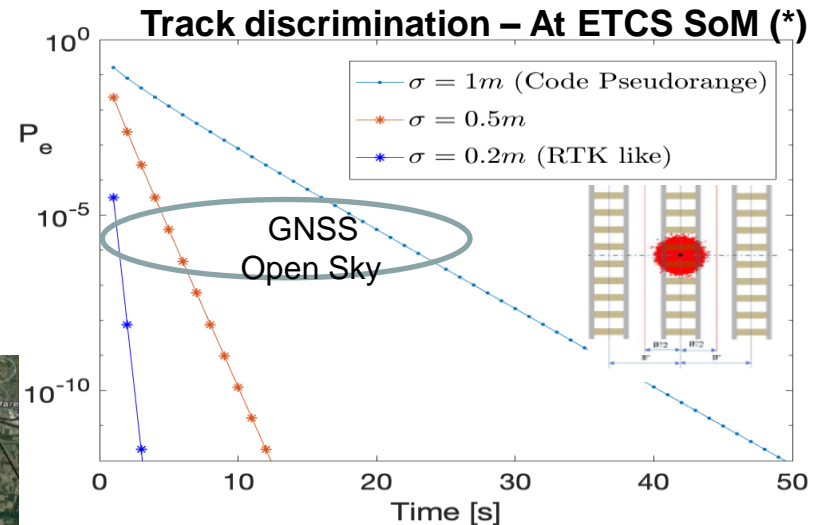
Authorization must take account of the ERA approval (art 19 new Interop Directive).

Challenges

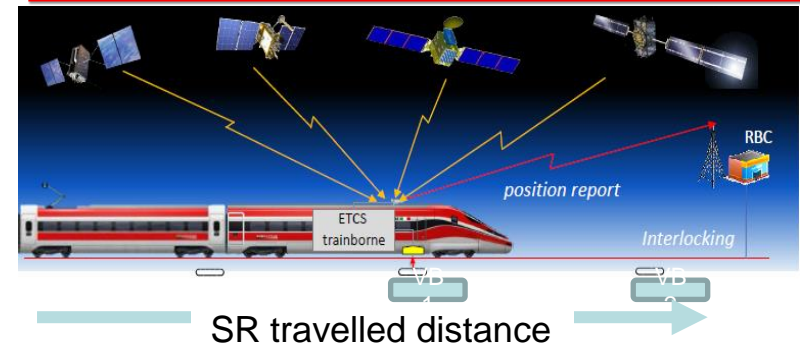
- The ERSAT-GGC track survey will help in the characterization of the line in terms of suitability of the area for the VB location, i.e.
 - Line green: VB can be placed even at small distances;
 - Line red: we need different solutions
- Frequent VBs increase performances through



RFI is interested in the results of EU projects, as well as technological and market trends (DCMF, Non GNSS Sensors, Data Fusion) to extend current performances also in GNSS denied zones.



Reduce SR travelled distance at Start Of Mission



ERTMS Enhancements: Train Position



PHYSICAL
BALISE



VIRTUAL BALISE
LOCATION

Train Control System with GNSS localization – ROY HILL

- ERTMS Level 2 with Satellite localization (only means)
- Sil 2 by October 2016
- Sil 4 by January 2017
- **More than 1,5 million km travelled**



Roy Hill - Australia

Summary

- Italy - an early adopter of **ERTMS standard is pioneering new technologies at EU level**
 - plan to migrate to a full ERTMS infrastructure
 - satellite technology mandatory to reduce opex, enabling a massive ERTMS deployment
- Certification process of EGNSS asset agreed with ERA to comply with ERTMS (no derogations needed)
- Stepped Plan to first validate & certify EGNSS to putting in operation the systems as market is ready
- Continue to innovate to improve technologies with an eye to other sectors (automotive, aviation)
- Urgent assessment on EGNOS utilization in a seamless way as in aviation
- The Pinerolo Sangone line is a European asset benefitting the ERTMS and EGNSS

Thank you

*ERSAT represents the missing link between
ERTMS and EGNOS-Galileo, both major European
industrial projects of strategic relevance*

We recognize the contribution of the ERSAT-GGC project, which has received funding from the European GNSS Agency under the European Union's Horizon 2020 research and innovation programme, under grant agreement No 776039.



Co-funded by the Horizon 2020 programme
of the European Union

